

CRICKLEY HILL EXCAVATIONS 1990

Feature.....9659

Coord E.....50.....Coord N.....59

Max length.....0.4.....direction.....NW-SW
Max width.....0.12.....direction.....NE-SW

Cutting.....V98..

RELATIONSHIPS

Sealed by.....9560(3).....

.....

Seals.....9654.....

.....

Contiguous with.....

.....

ASSOCIATED FEATURES.....

.....

ASSOCIATED FINDS

.....

TYPE OF FEATURE

Posthole

Post pipe

Stakehole

Pit

layer of pit

Layer

Hearth

Ditch

Ditch infill

Wall

Natural feature

Shown on plan no.....LA

Section drawn, y/a

If no,
explain
why.....

Geobase code:

DESCRIPTION

Gravelly cut in 069.....
.....
.....
.....
.....
.....
.....

PHOTOGRAPHS

B/w number

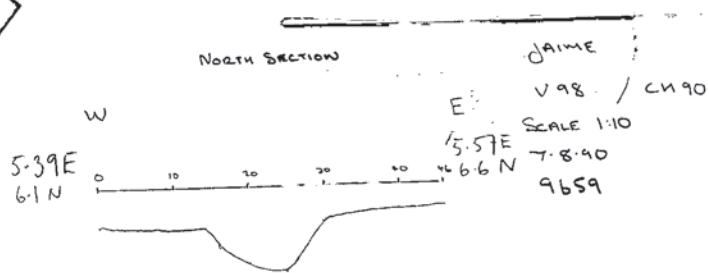
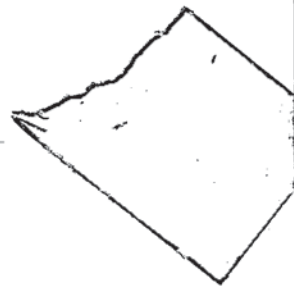
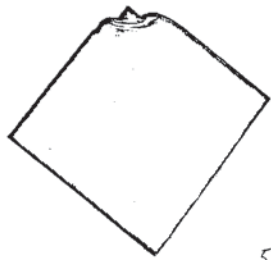
Col number

Plan number

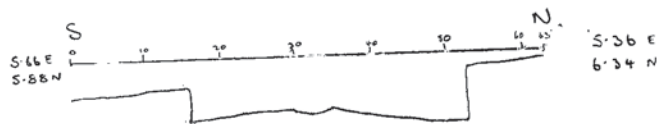
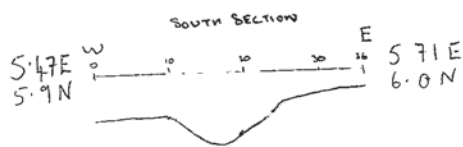
Section drawing reference

Comments

as 9639.....
.....
.....



FEATURE 9659



'PROFILE'
S-N

