

CH 84


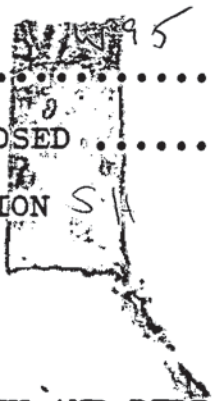
TJ

CONTEXT F 6352

CUTTING ..... CO-ORDINATES: East 5-85 North 1.4

DATE EXPOSED ..... DATE COMPLETED .....

DESCRIPTION S.1



MAX. WIDTH AND DIRECTION 10cms N-S

MAX. LENGTH AND DIRECTION 20cms E-W

MAX. DEPTH/HEIGHT THICKNESS < 20cms

OVERLIES .....

OVERLAIN BY 5675

CUTS .....

CUT BY .....

ABUTS OR CONTIGUOUS WITH .....

PLANS No. FEATURE SECTIONS No.

PHOTO: B/W ..... COL. .... NEG. NOS. ....

SAMPLE Type: ..... Nos.

EXCAVATOR ..... RECORDER DBH

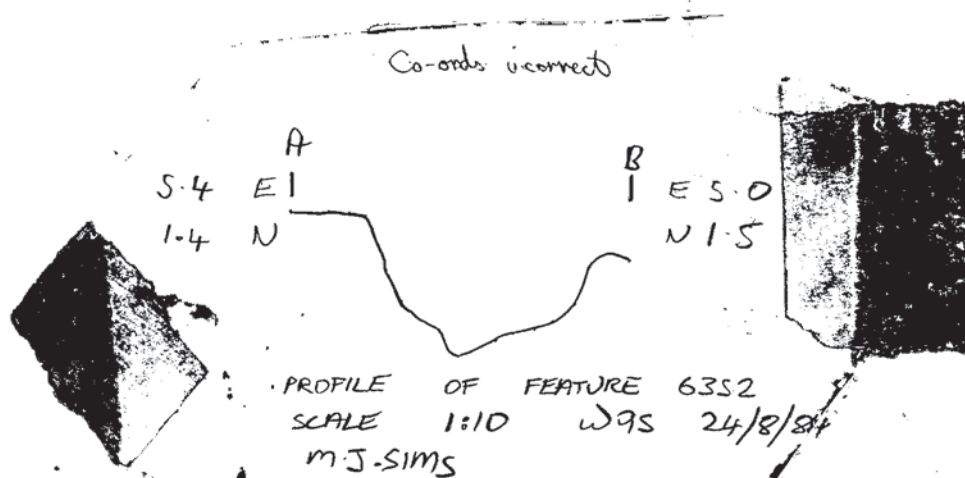
ASSOCIATED FEATURES

ASSOCIATED FINDS

COMMENT PRB Pos

PHASING

SECTION:



NOTES/PHOTOGRAPHS: