

~~INCOMPLETE~~

E- 2.5

N- 8.5

SITE CH83

CONTEXT 5718

CUTTING W97/W96

DATE EXPOSED 3/8/83

DATE COMPLETED

DESCRIPTION Band of brown soil ? gully for fence on W side of L.M.?

MAX. WIDTH AND DIRECTION c. 40cm NE-SW

MAX. LENGTH AND DIRECTION c. 3m NW-SE

MAX. DEPTH/HEIGHT THICKNESS c. 10cm

OVERLIES 6212

OVERLAIN BY 5656 (2) = 5670

CUTS

CUT BY

ABUTS OR CONTIGUOUS WITH 5720 & 5656

PLANS 2 SECTIONS See over

PHTO : B/W COL. NEG. NOS.

SAMPLE Chem/Soil (Soil)


EXCAVATOR

RECORDER DBH

ASSOCIATED FEATURES

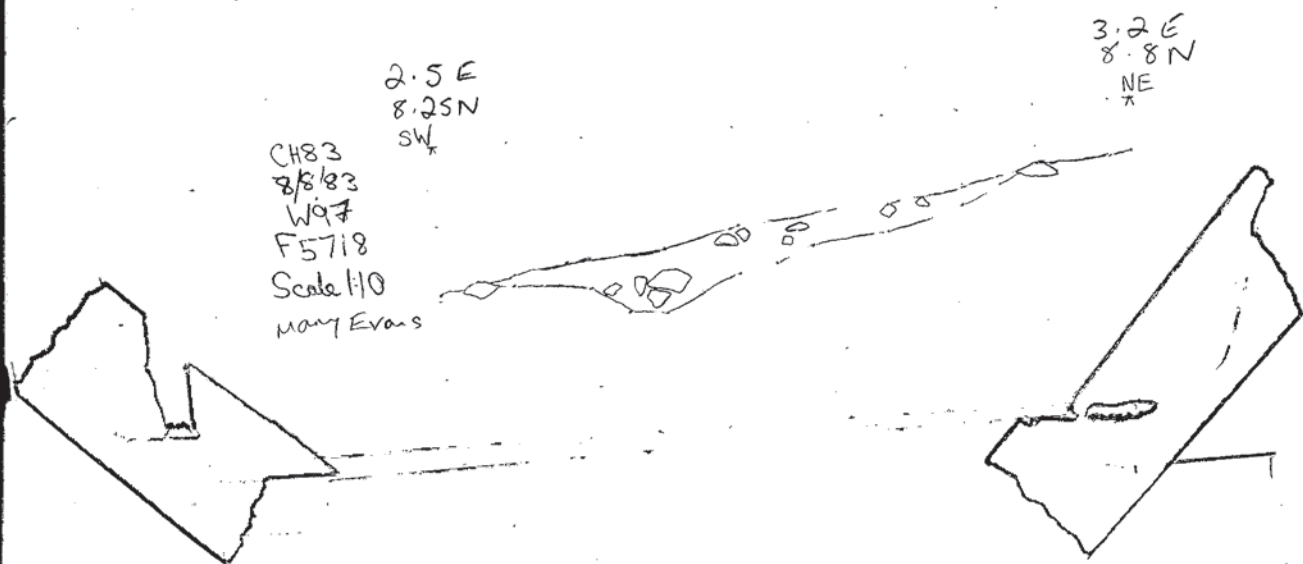
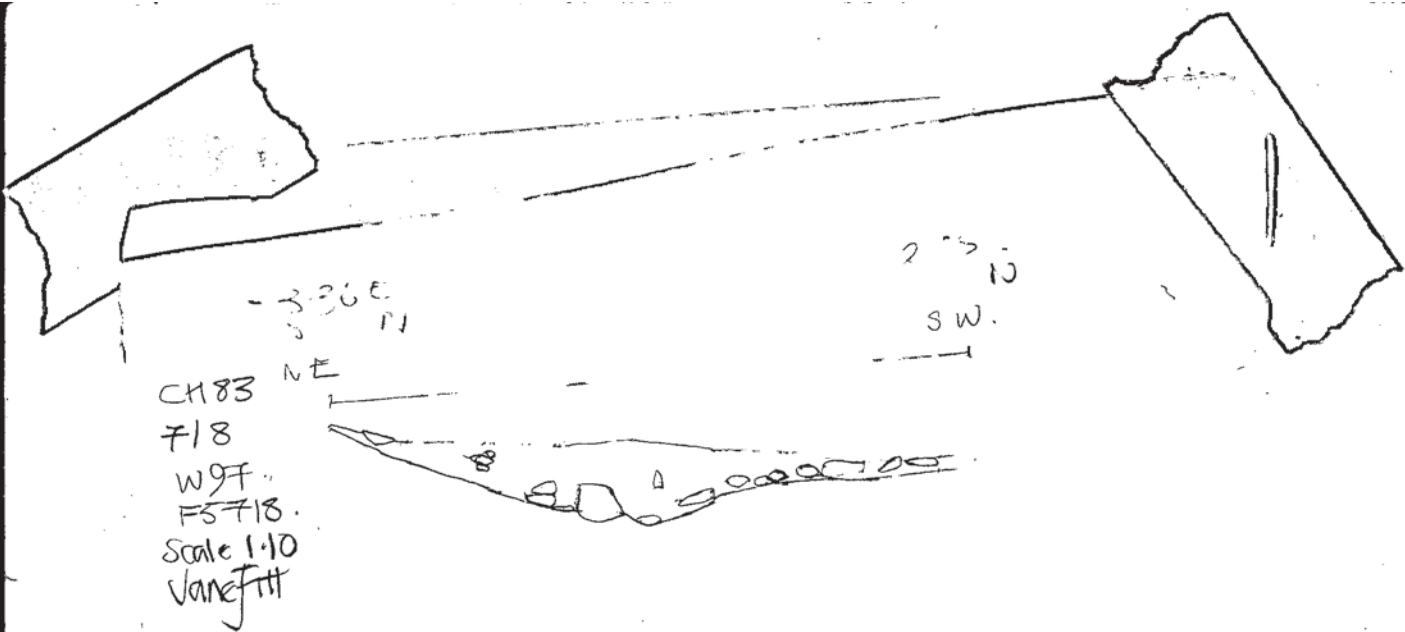
ASSOCIATED FINDS Pot, Tooth, Bone, unsp. sh.

COMMENT Pos. ~~late~~ Fence gully. No stake-holes found. - could be



Can decide when L.M. fully excavated.

NOT A FEATURE?



CH83 W97 F5718 8/8/88 SCALE 1:10

