

15-3-4

N-4-7

SITE C6183

CONTEXT 5753

CUTTING W96

DATE EXPOSED 15/8/83

DATE COMPLETED 15/8/83

DESCRIPTION Fence gully scanning with 5742

MAX. WIDTH AND DIRECTION 15m NW-SE

MAX. LENGTH AND DIRECTION 35m NE-SW

MAX. DEPTH/HEIGHT THICKNESS 5cm

OVERLIES 5737

OVERLAIN BY 56 56 (3)

CUTS 5737

CUT BY /

ABUTS OR CONTIGUOUS WITH 5742

PLANS SECTIONS See over by Profile

PHTO : B/W COL. NEG. NOS.

SAMPLE /

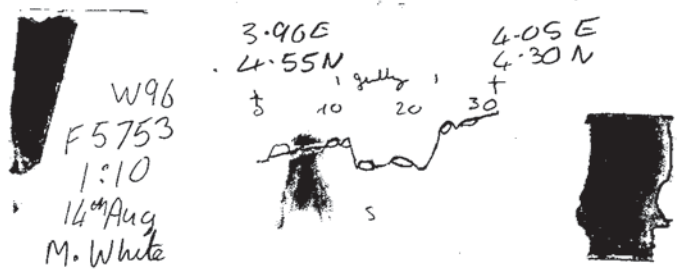
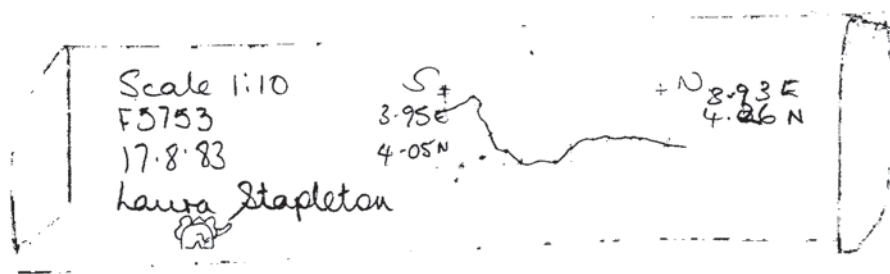


EXCAVATOR Malcolm White

RECORDER DRH.

ASSOCIATED FEATURES 5742, 5754, 5752, 5754 5755, 5760

ASSOCIATED FINDS Bone

COMMENT Fill as 5742. No discernable difference in packing of 5753 - 5742. Suggest it is the same period - prob. represents some form of support to the fence 5742.



CH 83

CONTEXT F 5753

CUTTING W96 CO-ORDINATES: East 34 North 47

DATE EXPOSED DATE COMPLETED

DESCRIPTION Fence gully ?suppA to F. 5742.
On E side of mound.

MAX. WIDTH AND DIRECTION

MAX. LENGTH AND DIRECTION

MAX. DEPTH/HEIGHT THICKNESS

OVERLIES F 5737

OVERLAIN BY F 5656 (3)

CUTS

CUT BY

ABUTS OR CONTIGUOUS WITH

PLANS No. SECTIONS No.

PHOTO: B/W COL. NEG. NOS.

SAMPLE Type: Nos.

EXCAVATOR

RECORDER

ASSOCIATED FEATURES

F 5742, F 5751, F 5752, F 5755, F 5754, F 5760.

ASSOCIATED FINDS

COMMENT

Subsided around of gully.

PHASING