

E -3.3
N -4.3

SITE 4983

CONTEXT 5754

CUTTING w96

DATE EXPOSED 15/8/83

DATE COMPLETED 17/8/83

DESCRIPTION Band of stone hole in 5762

MAX. WIDTH AND DIRECTION 4cms NE-SW

MAX. LENGTH AND DIRECTION 8cms NW-SE

MAX. DEPTH/HEIGHT THICKNESS 4cms

OVERLIES 5656 (5)

OVERLAIN BY 5656 (3)

CUTS 5762-5656 (5)

CUT BY —

ABUTS OR CONTIGUOUS WITH —

PLANS SECTIONS 2cms

PHTO : B/W COL. NEG. NOS.

SAMPLE

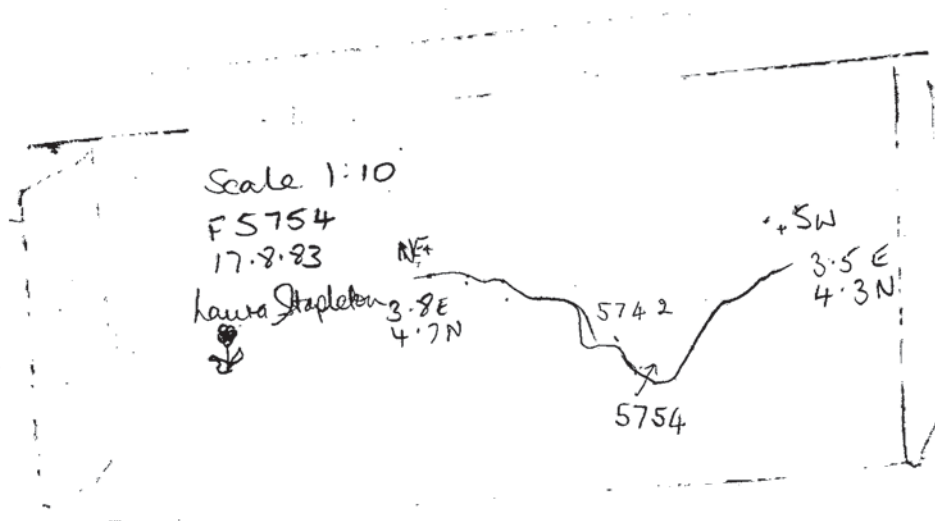


EXCAVATOR Melina Wythe

RECORDER DBH

ASSOCIATED FEATURES 5762, 5755, 5760, 5751-3, 57

ASSOCIATED FINDS

COMMENT At junction of 5755/5753



CH

CONTEXT **F** 5754

CUTTING W96 CO-ORDINATES: East 3.3 North 4.3

DATE EXPOSED DATE COMPLETED

DESCRIPTION

Stakehole on E. side of 2.M.

MAX. WIDTH AND DIRECTION

MAX. LENGTH AND DIRECTION

MAX. DEPTH/HEIGHT THICKNESS

OVERLIES F5656 (5)

OVERLAIN BY F5656 (3)

CUTS

CUT BY

ABUTS OR CONTIGUOUS WITH W.F5742

PLANS No. SECTIONS No.

PHOTO: B/W COL. NEG. NOS.

SAMPLE Type: Nos.

EXCAVATOR

RECORDER

ASSOCIATED FEATURES

F5742, F5755, F5760, F5751-3.

ASSOCIATED FINDS

COMMENT

PHASING