

CH 83.

CONTEXT F 5756.

CUTTING W96 CO-ORDINATES: East 2:0 North 1:7.

DATE EXPOSED DATE COMPLETED

DESCRIPTION

fence gully - w. side of mound

MAX. WIDTH AND DIRECTION

MAX. LENGTH AND DIRECTION

MAX. DEPTH/HEIGHT THICKNESS

OVERLIES ... F5656 (5)

OVERLAIN BY ... F5656 (3)

CUTS

CUT BY

ABUTS OR CONTIGUOUS WITH

PLANS No. SECTIONS No.

PHOTO: B/W COL. NEG. NOS.

SAMPLE Type: Nos.

EXCAVATOR

RECORDER

ASSOCIATED FEATURES

F5759, F5782, F5765.

ASSOCIATED FINDS

COMMENT

2 abs placed at end of gully.

PHASING

E-20
N-1.7 5
5786

SITE C2783

CONTEXT

CUTTING W96

DATE EXPOSED 15/8/83

DATE COMPLETED 24/8/83

DESCRIPTION Fence gully on W side of mound



MAX. WIDTH AND DIRECTION 10cm NE-SW

MAX. LENGTH AND DIRECTION 1m NW-SE

MAX. DEPTH/HEIGHT THICKNESS 8cm

OVERLIES 5656(5)

OVERLAIN BY 5656(3)

CUTS 5656(2)

CUT BY


ABUTS OR CONTIGUOUS WITH 5759, 5765, 5782

PLANS SECTIONS See over

PHOTO : B/W COL. NEG. NOS.

SAMPLE Chem / Soil / Soil

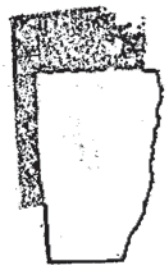
EXCAVATOR Melvin Wyper / Gail Woodrich / Lois Dowd / Dave Foster / DBH / SWS
RECORDER DBH



ASSOCIATED FEATURES 5759, 5782, 5765

ASSOCIATED FINDS Pebbles

COMMENT Very occasional of burnt limestone occurs along its length



CA83

W96

15/8/83

F:5756


4.34-E
8-99 N

E

0	10	20	30	40
*	+	+	+X	+

W

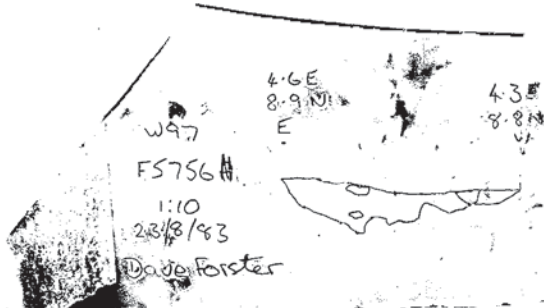
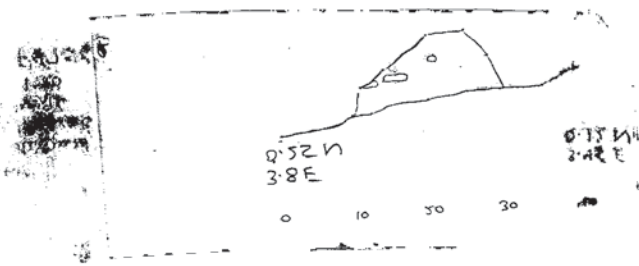
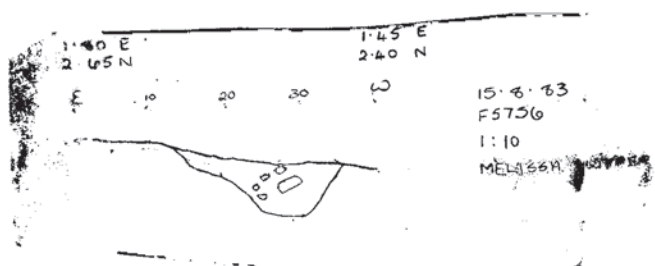
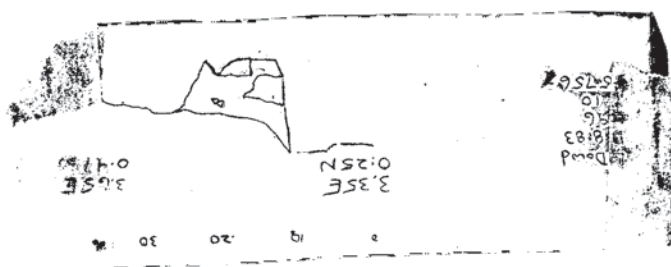
10 +



13 E
15 N


4.38 E
9.42 N

W				E
0	10	20	30	40
*	+	+	+	X+



4.7E 2
W 8.2 K

4.7E
8.7N



Isale 1/16
24/8/83
W97
F5756 in
D. Griffiths

