

CH

CONTEXT **F** .5760.

CUTTINGW96..... CO-ORDINATES: East 5:0 North 2:0

DATE EXPOSED DATE COMPLETED

DESCRIPTION

Gully across mound.

MAX. WIDTH AND DIRECTION

MAX. LENGTH AND DIRECTION

MAX. DEPTH/HEIGHT THICKNESS

OVERLIESF5656(5).....

OVERLAIN BYF5656(3).....

CUTS

CUT BY

ABUTS OR CONTIGUOUS WITH

PLANS No..... SECTIONS No.....

PHOTO: B/W COL. NEG. NOS.

SAMPLE Type:..... Nos.

EXCAVATOR

RECORDER

ASSOCIATED FEATURES

F5749, F5750.

ASSOCIATED FINDS

COMMENT

PHASING

CH 83

CONTEXT

F 5762

CUTTING CO-ORDINATES: East 50 North 20

DATE EXPOSED 19/8/83 DATE COMPLETED

DESCRIPTION Gully running W-E across mound 5749-5750

MAX. WIDTH AND DIRECTION 20cm N-S

MAX. LENGTH AND DIRECTION 1.3m W-E

MAX. DEPTH/HEIGHT THICKNESS 8cm

OVERLIES 5656(3)

OVERLAIN BY 5656(3)

CUTS 5656(3) & (4)

CUT BY

ABUTS OR CONTIGUOUS WITH 5749, 5750, 5742

PLANS No. SECTIONS No. see over

PHOTO: B/W COL. NEG. NOS.

SAMPLE Type: Soil / Shell / Chem Nos.

EXCAVATOR Ann

RECORDER DBM

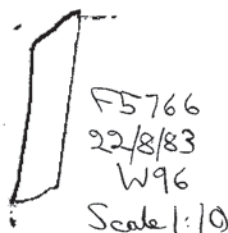
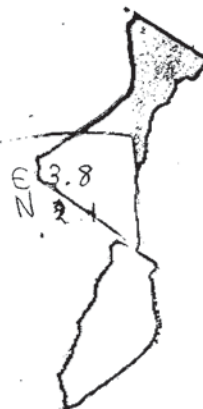
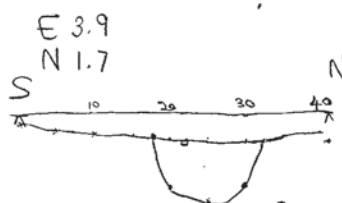
ASSOCIATED FEATURES 5749, 5750

ASSOCIATED FINDS Pebble

COMMENT

PHASING

SECTION:



NOTES/PHOTOGRAPHS: