

CH 85

CONTEXT F 7051.

CUTTING W96 ..... CO-ORDINATES: East 5.7 North 0.8

DATE EXPOSED 18/8/85 ..... DATE COMPLETED .....  
PIT WITH

DESCRIPTION Reddish brown clayey soil with small packing stones on SE side, 1 large  
packing stone on W E support of the stat 6319.

MAX. WIDTH AND DIRECTION 0.4m NW-SE

MAX. LENGTH AND DIRECTION 0.5m NE-SW

MAX. DEPTH/HEIGHT THICKNESS 16cms

OVERLIES

OVERLAIN BY 6379

CUTS 6759/BR

CUT BY

ABUTS OR CONTIGUOUS WITH

PLANS No. 7, Feature SECTIONS No. PTD

PHOTO: B/W ..... COL. .... NEG. NOS. ....

90% SAMPLE Type: Snail Soil Chem. Nos.

EXCAVATOR

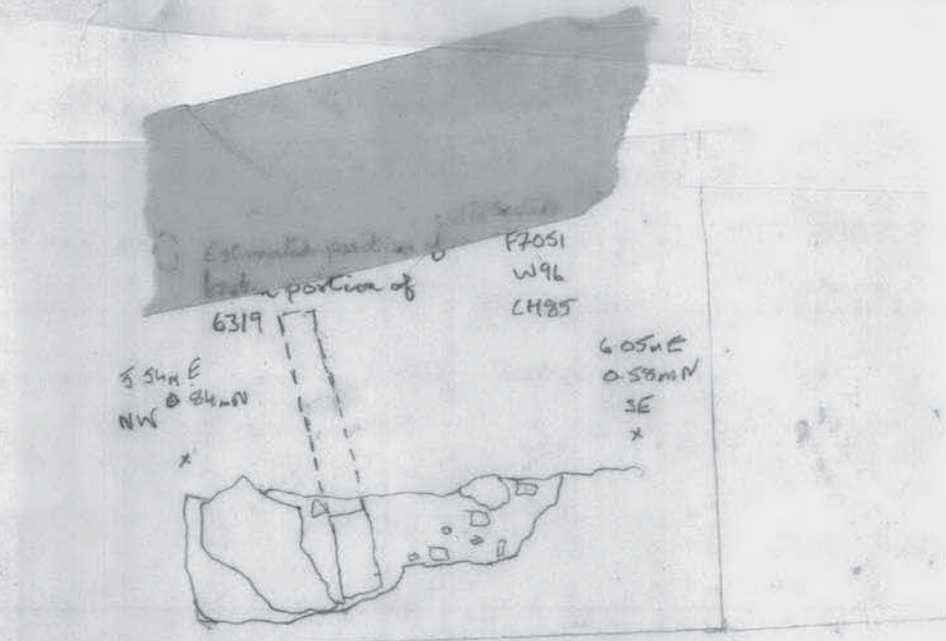

RECORDER DBA

ASSOCIATED FEATURES 6347 ROAD

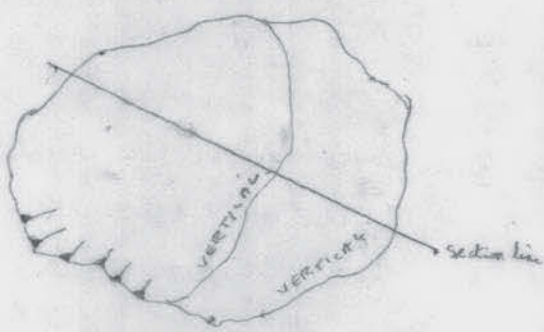
ASSOCIATED FINDS

COMMENT immediately above below there was chipph but only under the large  
packing stone 6319 & their immediate vicinity  
Definite pit for insertion of the upright 6319.

PHASING



1.0N  
5.3E +  
1.10  
F7051  
CH85  
W96  
Feature  
Plan



0.5N +  
5.3E

0.5N  
6.3E