

CRICKLEY HILL EXCAVATIONS 1990

Feature...9626

Coord E...97Coord N...9

Max length...4...direction...NW-SE  
Max width...0.7...direction...NE-SW

Cutting...W98

RELATIONSHIPS

Sealed by...9508, 9627

Seals...9989 9986

Contiguous with...

TYPE OF FEATURE

- Posthole
- Stakehole
- Pit
- Layer
- Hearth
- Ditch
- Wall
- Natural feature
- Post pipe
- layer of pit
- Ditch infill

ASSOCIATED FEATURES.....

Shown on plan no...4 LMA  
62

Section drawn, y/n

ASSOCIATED FINDS

If no, explain why.....

Geobase code:

DESCRIPTION

A band of tightly packed material is also WORN - showed much better in 1991  
W of 9627


PHOTOGRAPHS	B/w number	Col number
Plan number	Section drawing reference	

Comments


This tightly packed material is also WORN - showed much better in 1991  
This worn area extends to the edge of 9600 & in part, seemed to overlap the  
very outer edge of 9600. N.B. Generally, the worn zone's NEXT to (about)

= 9572 of CA90

9600  
42



generally as this south of



9626 circ cairn  
material.

# CRICKLEY HILL EXCAVATIONS 1990

Feature.....<sup>9626</sup>

Coord E.....<sup>97</sup> Coord N.....<sup>9</sup>

Max length.....<sup>4</sup> direction.....<sup>NW-SE</sup>  
Max width.....<sup>0.7</sup> direction.....<sup>NE-SW</sup>

Cutting.....<sup>W98/W97</sup>

## RELATIONSHIPS

Sealed by.....<sup>9508, 9627</sup>

Seals.....<sup>9989</sup>

Contiguous with.....

## ASSOCIATED FEATURES.....

## ASSOCIATED FINDS

## TYPE OF FEATURE

Posthole Post pipe  
Stakehole  
Pit layer of pit  
Layer  
Hearth  
Ditch Ditch infill  
Wall  
Natural feature

Shown on plan no.....<sup>4</sup>.....<sup>4</sup>

Section drawn, y/n

If no,  
explain  
why.....

Geobase code:

## DESCRIPTION

A band of quite tightly packed material on E of 9505.  
Disturbed at N. end by post.  
CH91 became more tightly packed - WORN.  
Does NOT extend into LM-C.

## PHOTOGRAPHS

B/w number

Col number


Plan number

Section drawing reference

## Comments

CH91 9626 is a worn surface continuation of 9514. There is  
disturbance just N of bank between LM B-C - stone in the area  
are less clearly worn. The difference is from C. 1m E, 7m N, W98  
Southwest this

SKETCH ~~eg~~ at 7E1N W97E 8.5E IN V97.



SKETCH OF 7N V98 5 15M E 7N V98

