

SITE C#85

CONTEXT 6931

CUTTING X94

5.4E

3.5N

DATE EXPOSED 30/7/85

DATE COMPLETED

DESCRIPTION Linear feature defined by rock-cut edge,
running up to posthole [6929]. Runs N/S. Slot filled with
brown sticky clay loam, with burnt material toward North end.

MAX. WIDTH AND DIRECTION 25 cm E/W

MAX. LENGTH AND DIRECTION 150 cm N/S

MAX. DEPTH/HEIGHT THICKNESS 20 cm

OVERLIES [6932]

OVERLAIN BY [6915]

CUTS

CUT BY

ABUTS OR CONTIGUOUS WITH

PLANS 4 SECTIONS (12) (14)

PHOTO : B/W COL. NEG. NOS.

SAMPLE (37) (38) SNAIL (39) CHRM, (40) SOIL

EXCAVATOR

Clyde

RECORDER

JT.

ASSOCIATED FEATURES [6930], [6929]

ASSOCIATED FINDS

COMMENT

X 94

4.20 E
+ 4.52 N
4.51 E
+ 4.48 N



Loose chippie fill above
graduating to more clayey fill
below.


6931 section (12)

1:10

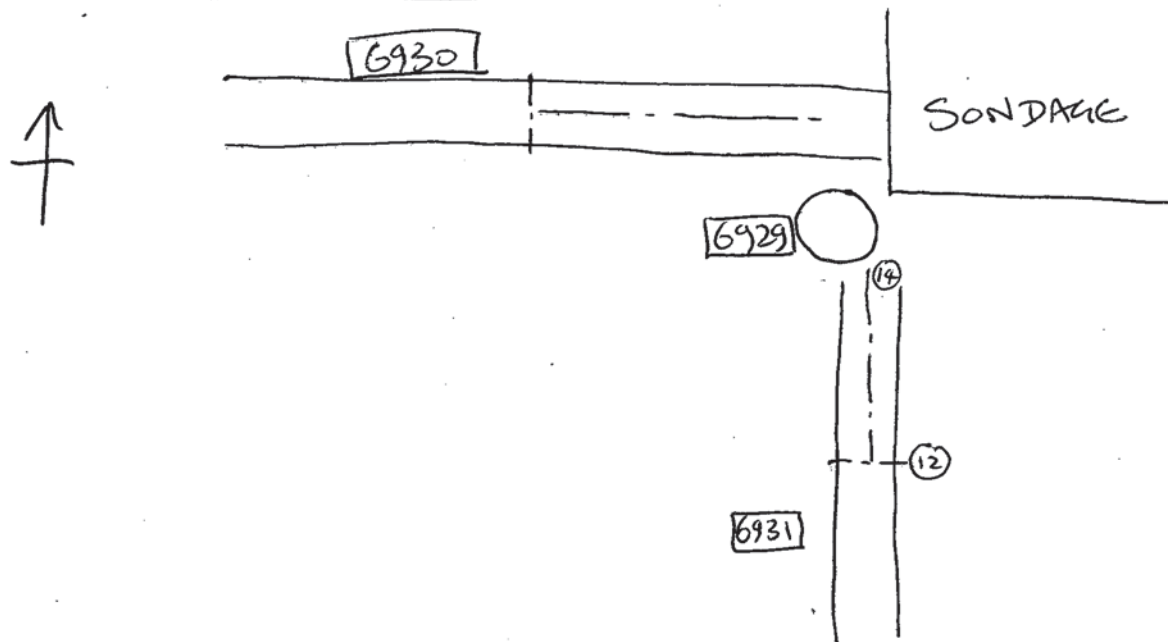
C S H

+ CH 85 3 / Aug. / 85

Don't Remove



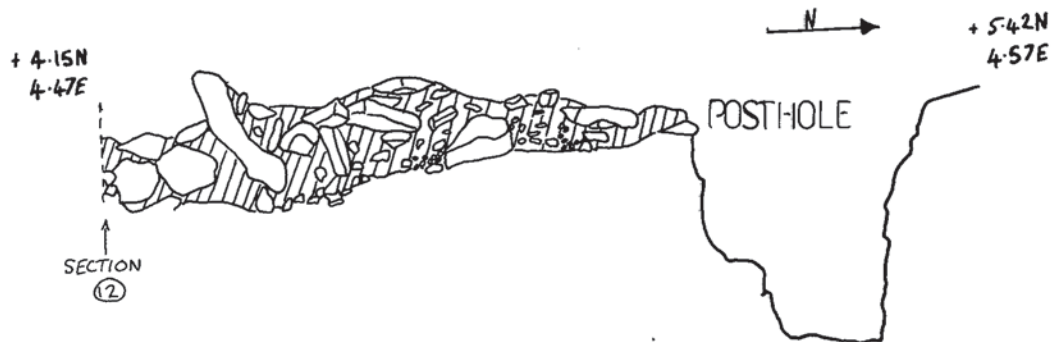
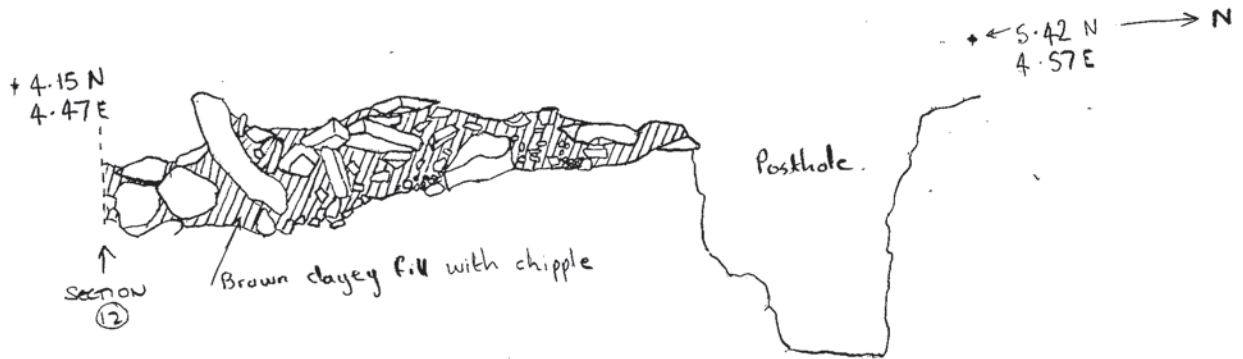
ARRANGEMENT OF SECTIONS:-



2 of 2
6931
X94

C.S.H
6/8/85
CH 85
1:10

Long section SECTION 14
6931
X94 Julian's cutting.



LONG SECTION 14 [6931] SCALE 1:10