

SITE *CH 83* .....

CONTEXT *5459* .....

CUTTING *X 95* .....

*4.5E 8.4.N*

DATE EXPOSED .....

DATE COMPLETED .....

DESCRIPTION *Soft brown soil in a hollow*

MAX. WIDTH AND DIRECTION *2m NS* .....

MAX. LENGTH AND DIRECTION *2m EW* .....

MAX. DEPTH/HEIGHT THICKNESS *c. 30-35 cms - to top of rubble* .....

OVERLIES *5460, 5456, 5520* .....

OVERLAIN BY *(5451) (5456) 5452* .....

CUTS *5560* .....

CUT BY *5570* .....

ABUTS OR CONTIGUOUS WITH .....

✓ PLANS ..... SECTIONS .....

PHTO : B/W ..... COL. .... NEG. NOS. ....

SAMPLE .....

EXCAVATOR *Various*

RECORDER *TC*

ASSOCIATED FEATURES: *5456*

ASSOCIATED FINDS *5483*

COMMENT

*Contains burnt stones*  
~~Contains burnt stones~~

- ① soil - soft brown
- ② small stones + dark soil
- ③ orange soil + medium rubble  
= 5520 (2)

CH83 13 AUGUST

S.T-20

PAUL

X95 F.5459



THIS SEG. IS DRAWN SHOWING  
RUBBLE PITCHING BELOW THE SOIL  
OF THE TOSS P.H.

North Quadrant - 50 cm  
below surface

THIS SEGMENT  
IS DRAWN TO  
SHOW POSS  
P.H.

WEST AND EAST QUADRANTS -  
INTERMEDIATE LEVEL. DEPTH 12 cm  
BELOW SURFACE

Stamp cross  
5.27 E  
8.14 N

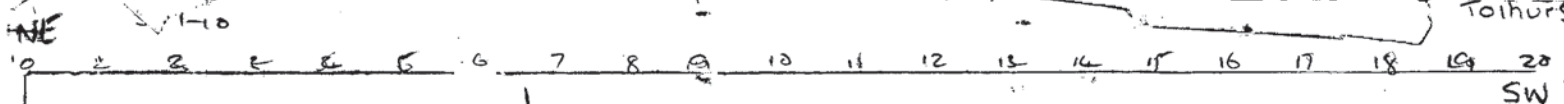
SOUTH QUADRANT 80 cm  
below surface

CH 83 13 August

Section

F.5459

MARY  
Tolhurst



5454

5459

MEDIUM  
RUBBLE TIP

SECTION

← B

REF. PLAN 2/X95 CH83

JUNCTION  
OF TWO  
SECTIONS

S.E

SECTION A →

MEDIUM  
RUBBLE  
TIP

SOIL - LOOSE AT  
SURFACE,  
COMPACTED AT  
BOTTOM.

CH83  
S 11-10

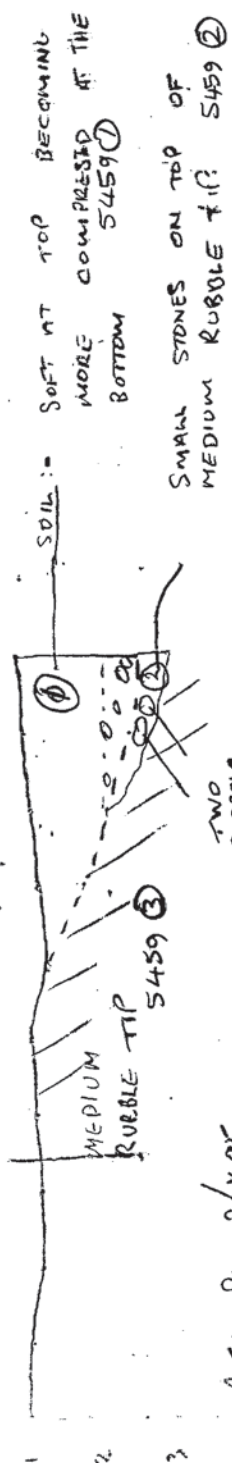
13 AUGUST

SECTION

F. 5459

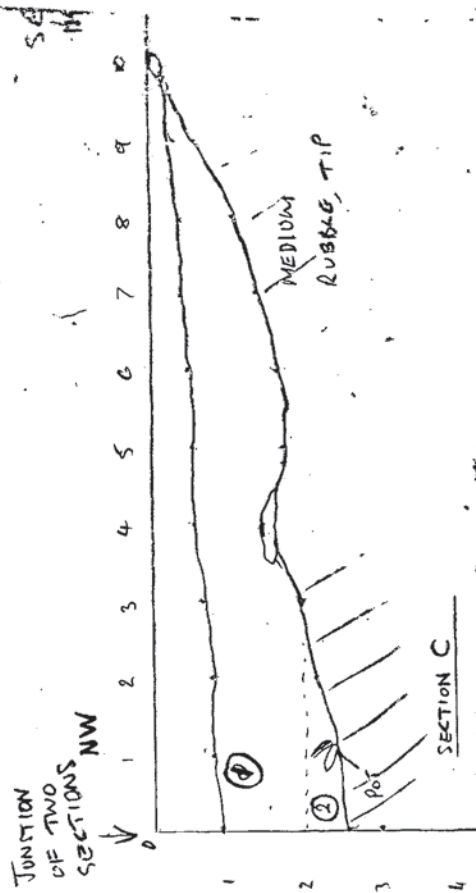
P NOAKES

SW 1 2 3 4 5 6 7 8 9 10 11 12 13 14 15 16 17 18 19 20 NE



REF: PLAN 2/X 95 CH83

SECTION D



CH83  
X93  
F. 5459  
2/2

CH 83

CONTEXT F 54590

CUTTING x95 CO-ORDINATES: East 45 North 84

DATE EXPOSED DATE COMPLETED

DESCRIPTION

Pit  
Soil soft brown

MAX. WIDTH AND DIRECTION

MAX. LENGTH AND DIRECTION

MAX. DEPTH/HEIGHT THICKNESS

OVERLIES F5460, F5456, F5520

OVERLAIN BY 1 F5456, F5452

CUTS

CUT BY

ABUTS OR CONTIGUOUS WITH

PLANS No. SECTIONS No.

PHOTO: B/W COL. NEG. NOS.

SAMPLE Type: Nos.

EXCAVATOR

RECORDER

ASSOCIATED FEATURES

F5456, F5483

ASSOCIATED FINDS

COMMENT

PHASING

CH 83

CONTEXT F 5459(2)

CUTTING ..... X95 ..... CO-ORDINATES: East..45.. North..84..

DATE EXPOSED ..... DATE COMPLETED .....

DESCRIPTION

Pit  
small stones dark soil.

MAX. WIDTH AND DIRECTION .....

MAX. LENGTH AND DIRECTION .....

MAX. DEPTH/HEIGHT THICKNESS .....

OVERLIES .....

OVERLAIN BY .....

CUTS .....

CUT BY .....

ABUTS OR CONTIGUOUS WITH .....

PLANS No..... SECTIONS No.....

PHOTO: B/W ..... COL. .... NEG. NOS. ....

SAMPLE Type:..... Nos.

EXCAVATOR

RECORDER

ASSOCIATED FEATURES

ASSOCIATED FINDS

COMMENT

PHASING

CH 83

CONTEXT F 5459③

CUTTING .....x95..... CO-ORDINATES: East..45.. North..84..

DATE EXPOSED ..... DATE COMPLETED 6.....

DESCRIPTION

PA

Orange soil + med rubble.

MAX. WIDTH AND DIRECTION .....

MAX. LENGTH AND DIRECTION .....

MAX. DEPTH/HEIGHT THICKNESS .....

OVERLIES .....

OVERLAIN BY .....

CUTS .....

CUT BY .....

ABUTS OR CONTIGUOUS WITH .....

PLANS No..... SECTIONS No.....

PHOTO: B/W ..... COL. .... NEG. NOS. ....

SAMPLE Type:..... Nos.

EXCAVATOR

RECORDER

ASSOCIATED FEATURES

F5520.②

ASSOCIATED FINDS

COMMENT

PHASING