


CH 84

CONTEXT F 6135 T✓

CUTTING 2097 CO-ORDINATES: East 6.30 North 9.50.

DATE EXPOSED 20/8/84 DATE COMPLETED 20/8/84

DESCRIPTION S.H.

MAX. WIDTH AND DIRECTION 17 cm E-W 

MAX. LENGTH AND DIRECTION 10 cm N-S 

MAX. DEPTH/HEIGHT THICKNESS 12 cm

OVERLIES

OVERLAIN BY 6128

CUTS 6118 (BR)


CUT BY


ABUTS OR CONTIGUOUS WITH

PLANS No. ✓ feature SECTIONS No.

PHOTO: B/W COL. NEG. NOS.

SAMPLE Type: Nos.

EXCAVATOR 

RECORDER 

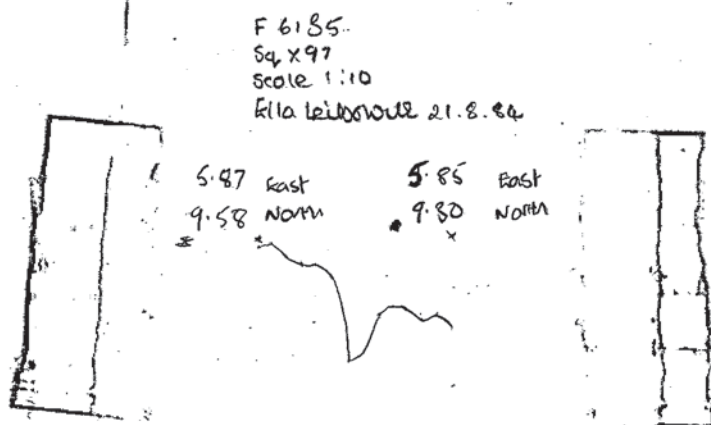
ASSOCIATED FEATURES ~~6133, 6134~~ see 6501

ASSOCIATED FINDS

COMMENT was filled with a brown soil

PHASING

SECTION:



NOTES/PHOTOGRAPHS: