

SITE

CUTTING

DATE EXPOSED Aug 10

DESCRIPTION

area of Am. burnt stones
+ soil immured. E of joint in rock

MAX. WIDTH AND DIRECTION .

MAX. LENGTH AND DIRECTION

MAX. DEPTH/HEIGHT THICKNESS

OVERLIES

OVERLAIN BY

CUTS

CUT BY

ADJUTS OR CONTIGUOUS WITH

PLANS

SECTIONS

PHTO : B/W

COL.

NEG. NOS.

SAMPLE

EXCAVATOR

P. Noakes

RECORDED

ASSOCIATED FEATURES


ASSOCIATED FINDS

CH 84 Excavated area extended
to expose ditch feature plan JY 95
CH 84

COMMENT

COMMENT hole with many burnt stones - excavated as a large, edgeless hole ^{on 84} north of 5528 (incompletely dug) and south of 5508 - (not dug). Do these features join?

~~One of the larger holes is one large hole and
the adjacent smaller hole 5528 ft
the unexcavated central (?) 5508 ft to the south of it and
the smaller hole may be in continuity with the large
hole as the two holes have irregular edges and
are in the same line.~~



CH83 Y95 F5586 22 AUGUST

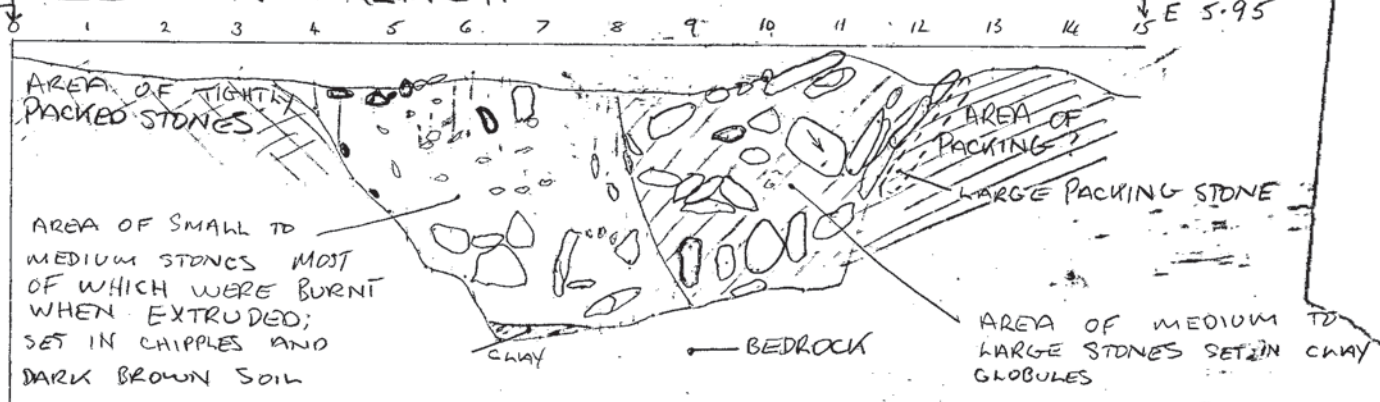
P. Nouries

878N
745E


SECTION TRENCH

North facing

N 8.85
E 5.95



string on plan 3



CH 83

CONTEXT F 5586

CUTTING 495 CO-ORDINATES: East 6.7 North 9.1

DATE EXPOSED DATE COMPLETED

DESCRIPTION Burnt stones

MAX. WIDTH AND DIRECTION

MAX. LENGTH AND DIRECTION

MAX. DEPTH/HEIGHT THICKNESS

OVERLIES

OVERLAIN BY

CUTS

CUT BY

ABUTS OR CONTIGUOUS WITH

PLANS No. SECTIONS No.

PHOTO: B/W COL. NEG. NOS.

SAMPLE Type: Nos.

EXCAVATOR

RECORDER

ASSOCIATED FEATURES

ASSOCIATED FINDS

COMMENT

PHASING

see plan 2 and section