

CH 84

TJ

1 of 2

CONTEXT F 6070

CUTTING 295 CO-ORDINATES: East 4.5 North 7.0

DATE EXPOSED 25/8/84 DATE COMPLETED

DESCRIPTION

large patch of red soil & burnt stones

MAX. WIDTH AND DIRECTION 11.5m dia

MAX. LENGTH AND DIRECTION

MAX. DEPTH/HEIGHT THICKNESS 8cms

OVERLIES 6071

OVERLAIN BY 5585

CUTS 6050

CUT BY

ABUTS OR CONTIGUOUS WITH 6050

PLANS No. feature + (1 1/2 10 plan) SECTIONS No. Not shown See over

PHOTO: B/W COL. NEG. NOS.

SAMPLE Type: Nos.

EXCAVATOR Wodger RECORDER JE

ASSOCIATED FEATURES

ASSOCIATED FINDS

COMMENT

Central area of burning burnt down to Bedrock.
Area contains s.H's f6074, f6078, f6075

PHASING

SECTION:



NAME: R SMALL

Z: 95

6070

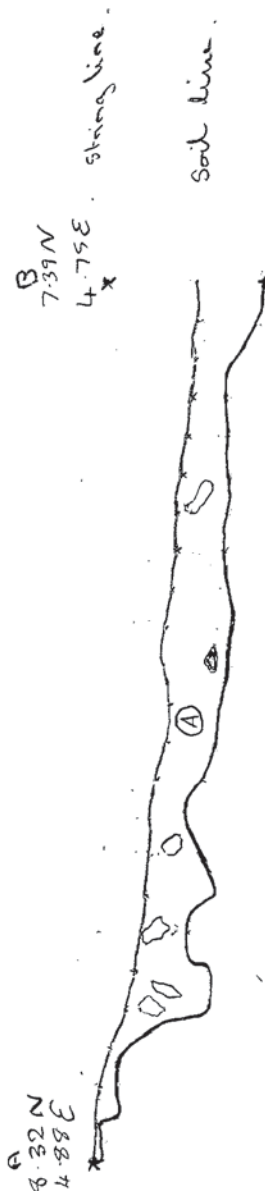
DATE 26.8.84

1:10

Ⓐ = FILL OF CHIPPEL
AND BURNT STONE
(F6070)_{EF}
Very red soil

NOTES/PHOTOGRAPH:

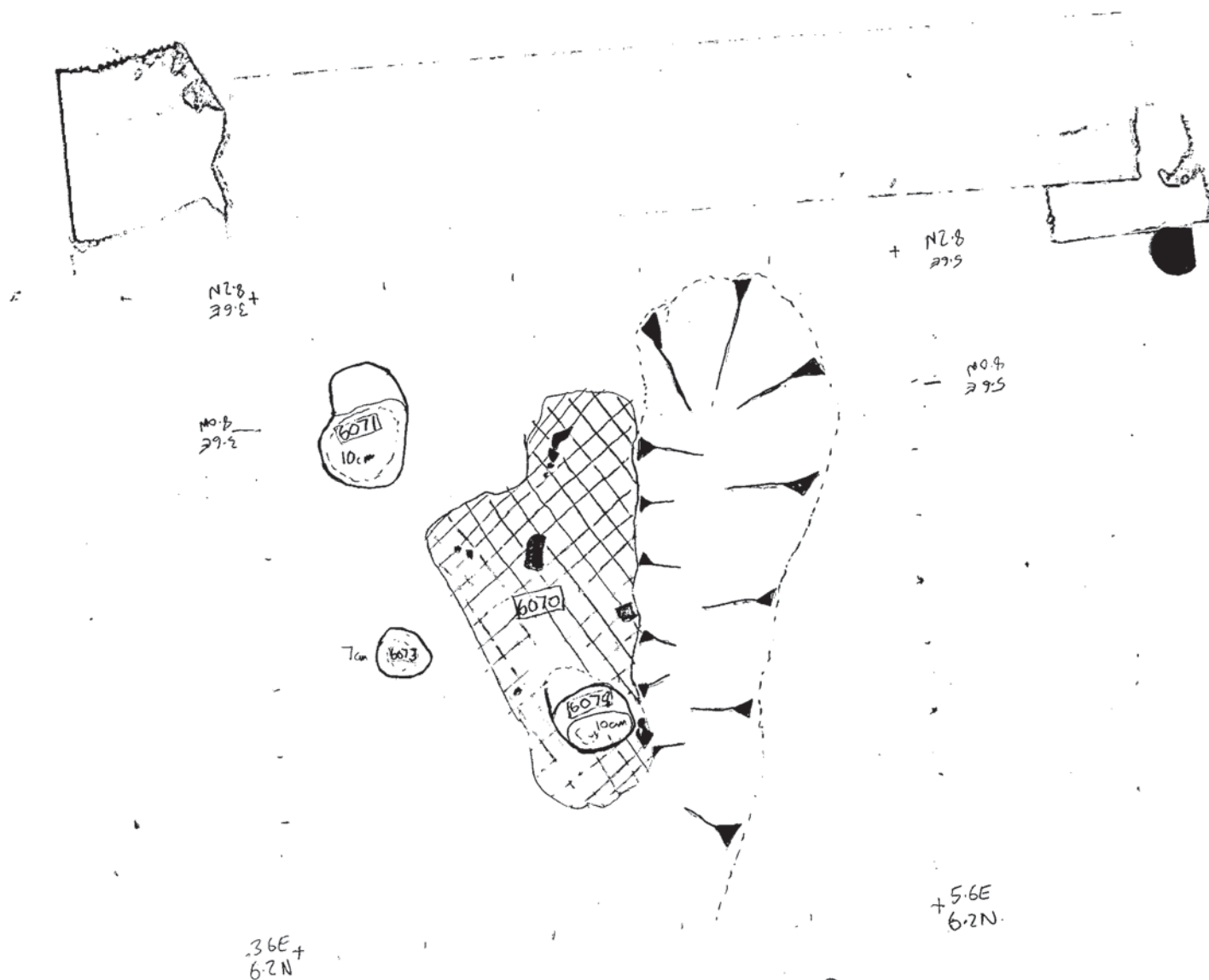
WEST FACING SECTION THROUGH F6070



2 8F2

F 6070

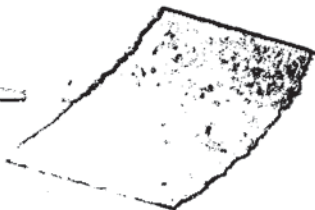
Z95



Z95 FEATURE PLAN OF F6070.

SIMON
1:10
CH84

SECTION:



NAME: R. SMALL

F 6070

Z95

27/8/84

- (A) 6071
- (B) 6073
- (C) 6078

Scale 1:10

(all three holes had a
fill of silt of a burnt
red to purple colour
f 6070

NOTES/PHOTOGRAPH

Profile of Stake Wdows
in 6070

(B)



(A)



(C)

